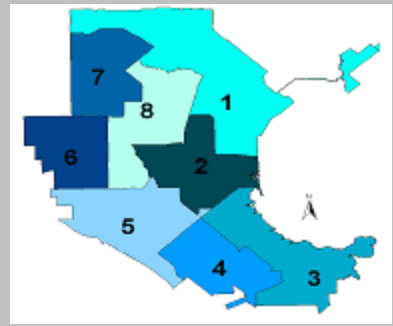




Selected Offenses by Council District

March 2008

Murder, Sexual Assault, Robbery, Aggravated Assault, Burglary,
Theft, Unauthorized Use Motor Vehicle



Council District 7 Councilperson Williams

<u>DATE RPT</u>	<u>CASE#</u>	<u>OFFENSE</u>	<u>ADDRESS</u>	<u>COUNCIL / POLICE DIST</u>
SEXUAL ASSAULT				
3/31/2008	2008R008291	SEXUAL ASSLT-AGG-RAPE-CHILD	CONFIDENTIAL	7 / 14
3/31/2008	2008R008462	SEXUAL ASSLT-AGG-RAPE-CHILD	CONFIDENTIAL	7 / 14
3/31/2008	2008R008294	SEXUAL ASSLT-RAPE-CHILD	CONFIDENTIAL	7 / 14

Total: 3

ROBBERY

3/11/2008	2008R006391	ROBBERY-AGG-BUSINESS	3005 APOLLO RD	7 / 11
-----------	-------------	----------------------	----------------	--------

Total: 1

AGGRAVATED ASSAULT

3/9/2008	2008R006157	ASSAULT-AGG-SBI	2407 MIRA DR	7 / 14
3/15/2008	2008R006857	ASSAULT-AGG-D/W	2706 LANDERSHIRE LN	7 / 11
3/22/2008	2008R007380	ASSAULT-AGG-SBI	2921 BELT LINE RD	7 / 14
3/24/2008	2008R007537	ASSAULT-AGG-D/W	3246 W BUCKINGHAM RD	7 / 22
3/25/2008	2008R007637	ASSAULT-AGG-PEACE OFFICER	2819 N SHILOH RD	7 / 14
3/26/2008	2008R007831	ASSAULT-AGG-D/W	2600 WAGON WHEEL	7 / 14

Total: 6

BURGLARY HABITATION

3/7/2008	2008R006004	BURGLARY-HAB	2854 BELT LINE RD	7 / 14
3/8/2008	2008R006060	BURGLARY-HAB W/INT TO COMMIT ASSLT-BI OR THREAT	2819 N SHILOH RD	7 / 14
3/10/2008	2008R006308	BURGLARY-HAB	4609 ELM RIDGE LN	7 / 11
3/11/2008	2008R006381	BURGLARY-HAB	2709 HAZELWOOD DR	7 / 11
3/12/2008	2008R006538	BURGLARY-HAB	5005 ROYALSHIRE LN	7 / 11
3/13/2008	2008R006632	BURGLARY-HAB	2406 VILLAGE GREEN DR	7 / 14
3/14/2008	2008R006752	BURGLARY-HAB	2137 W CAMPBELL RD	7 / 12
3/18/2008	2008R007100	BURGLARY-HAB	2601 PHILLIPS DR	7 / 11
3/19/2008	2008R007176	BURGLARY-HAB	3209 CATALPA ST	7 / 14
3/19/2008	2008R007182	BURGLARY-HAB	5405 NAAMAN FOREST BLVD	7 / 12
3/20/2008	2008R007285	BURGLARY-HAB	1814 APOLLO RD	7 / 14
3/21/2008	2008R007339	BURGLARY-HAB	2325 OAKCREST DR	7 / 14
3/24/2008	2008R007588	BURGLARY-HAB	2010 SWORD DR	7 / 12
3/24/2008	2008R007603	BURGLARY-HAB	2630 RICHCREEK DR	7 / 14
3/25/2008	2008R007666	BURGLARY-HAB	5653 NAAMAN FOREST	7 / 12
3/25/2008	2008R007697	BURGLARY-HAB	5625 NAAMAN FOREST BLVD	7 / 12
3/25/2008	2008R007739	BURGLARY-HAB	5649 NAAMAN FOREST BLVD	7 / 12
3/30/2008	2008R008140	BURGLARY-HAB	1710 BELT LINE RD	7 / 14

Total: 18

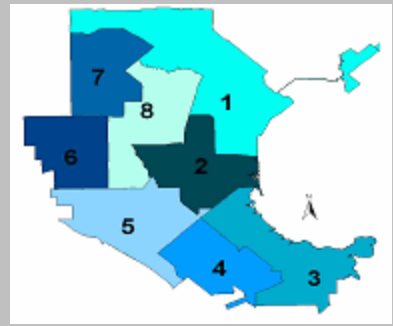
BURGLARY BUILDING



Selected Offenses by Council District

March 2008

Murder, Sexual Assault, Robbery, Aggravated Assault, Burglary,
Theft, Unauthorized Use Motor Vehicle



3/4/2008	2008R005698	BURGLARY-BLDG	2645 ARAPAHO RD	7 / 11
3/4/2008	2008R005699	BURGLARY-BLDG	2645 ARAPAHO RD	7 / 11
3/6/2008	2008R005875	BURGLARY-BLDG	3464 W CAMPBELL RD	7 / 11
3/10/2008	2008R006228	BURGLARY-BLDG	6246 N JUPITER RD	7 / 11
3/20/2008	2008R007222	BURGLARY-BLDG	4300 LAWRENCE DR	7 / 11
3/20/2008	2008R007226	BURGLARY-BLDG	2900 BELT LINE RD	7 / 14
3/22/2008	2008R007388	BURGLARY-BLDG	4014 N JUPITER RD	7 / 11
3/22/2008	2008R007389	BURGLARY-BLDG	4018 N JUPITER RD	7 / 11
3/25/2008	2008R007706	BURGLARY-BLDG	2814 LANCER LN	7 / 11

Total: 9

BURGLARY VEHICLE

3/8/2008	2008R006098	BURGLARY-VEH	2721 STONERIDGE DR	7 / 14
3/9/2008	2008R006203	BURGLARY-VEH	2420 N SHILOH RD	7 / 14
3/10/2008	2008R006244	BURGLARY-VEH	2622 SAM HOUSTON DR	7 / 14
3/11/2008	2008R006356	BURGLARY-VEH	2918 ROYALTY DR	7 / 11
3/11/2008	2008R006411	BURGLARY-VEH	5602 NAAMAN FOREST BLVD	7 / 12
3/12/2008	2008R006504	BURGLARY-VEH	3102 RIDGEMOOR DR	7 / 14
3/12/2008	2008R006519	BURGLARY-VEH	5702 N JUPITER RD	7 / 11
3/12/2008	2008R006522	BURGLARY-VEH	5702 N JUPITER RD	7 / 11
3/12/2008	2008R006537	BURGLARY-VEH	5702 N JUPITER RD	7 / 11
3/12/2008	2008R006540	BURGLARY-VEH	3101 GALAXIE RD	7 / 14
3/12/2008	2008R006523	BURGLARY-VEH-(CRIM ATT)	5702 N JUPITER RD	7 / 11
3/13/2008	2008R006568	BURGLARY-VEH	2910 HIGH PLATEAU DR	7 / 11
3/15/2008	2008R006820	BURGLARY-VEH	2256 ARAPAHO RD	7 / 12
3/16/2008	2008R006907	BURGLARY-VEH	6022 JESTER DR	7 / 11
3/18/2008	2008R007068	BURGLARY-VEH	3910 ARROWCREST LN	7 / 12
3/21/2008	2008R007306	BURGLARY-VEH	2313 ANGEL FIRE DR	7 / 14
3/24/2008	2008R007541	BURGLARY-VEH	2313 BERMUDA DR	7 / 14
3/24/2008	2008R007543	BURGLARY-VEH	3109 TRAFALAS CT	7 / 11
3/24/2008	2008R007599	BURGLARY-VEH	2222 POWDERHORN DR	7 / 14
3/24/2008	2008R007607	BURGLARY-VEH	2205 MATTERHORN DR	7 / 14
3/25/2008	2008R007691	BURGLARY-VEH	2209 MATTERHORN DR	7 / 14
3/25/2008	2008R007707	BURGLARY-VEH	2301 BERMUDA DR	7 / 14
3/25/2008	2008R007650	BURGLARY-VEH-(CRIM ATT)	3126 RIPPLEWOOD DR	7 / 11
3/26/2008	2008R007763	BURGLARY-VEH	3113 EAST PARK DR	7 / 14
3/27/2008	2008R007851	BURGLARY-VEH	3106 NUTMEG LN	7 / 14
3/27/2008	2008R007852	BURGLARY-VEH	3022 GAYLE	7 / 11
3/27/2008	2008R007945	BURGLARY-VEH	5602 NAAMAN FOREST BLVD	7 / 12

Total: 27

THEFT

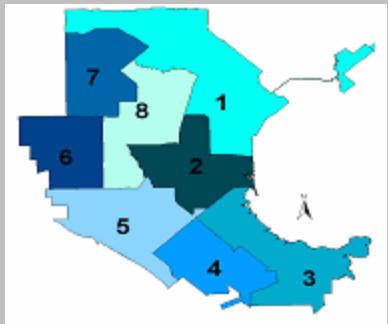
3/2/2008	2008R005598	THEFT-ALL OTHER-\$1,500 L/T \$20,000	2626 MEADOWRIDGE DR	7 / 14
3/2/2008	2008R005601	THEFT-SHOPLIFTING-L/T \$50	5302 N GARLAND AVE	7 / 13



Selected Offenses by Council District

March 2008

Murder, Sexual Assault, Robbery, Aggravated Assault, Burglary,
Theft, Unauthorized Use Motor Vehicle



3/3/2008	2008R005678	THEFT-SHOPLIFTING-\$50 L/T \$500	5302 N GARLAND AVE	7 / 13
3/5/2008	2008R005808	THEFT-ALL OTHER-\$50 L/T \$500	3429 COLLINS BLVD	7 / 11
3/5/2008	2008R005835	THEFT-ALL OTHER-\$50 L/T \$500	5302 N GARLAND AVE	7 / 13
3/7/2008	2008R006031	THEFT-ALL OTHER-\$1,500 L/T \$20,000	2809 STONERIDGE DR	7 / 14
3/7/2008	2008R005986	THEFT-ALL OTHER-L/T \$50	5302 N GARLAND AVE	7 / 13
3/7/2008	2008R005966	THEFT-ALL OTHER-OVER \$200,000	4906 N JUPITER RD	7 / 11
3/8/2008	2008R006111	THEFT-SHOPLIFTING-\$50 L/T \$500	5302 N GARLAND AVE	7 / 13
3/8/2008	2008R006130	THEFT-SHOPLIFTING-\$50 L/T \$500	5302 N GARLAND AVE	7 / 13
3/8/2008	2008R006107	THEFT-SHOPLIFTING-L/T \$50	2645 ARAPAHO RD	7 / 11
3/10/2008	2008R006288	THEFT-SHOPLIFTING-L/T \$50	5302 N GARLAND AVE	7 / 13
3/10/2008	2008R006340	THEFT-SHOPLIFTING-L/T \$50	2510 BELT LINE RD	7 / 14
3/11/2008	2008R006418	THEFT-SHOPLIFTING-L/T \$50	5302 N GARLAND AVE	7 / 13
3/11/2008	2008R006431	THEFT-SHOPLIFTING-L/T \$50	5302 N GARLAND AVE	7 / 13
3/13/2008	2008R006591	THEFT-ALL OTHER-L/T \$50	5302 N GARLAND AVE	7 / 13
3/13/2008	2008R006609	THEFT-SHOPLIFTING-L/T \$50	5302 N GARLAND AVE	7 / 13
3/14/2008	2008R006699	THEFT-ALL OTHER-\$50 L/T \$500	5105 GALAXIE RD	7 / 11
3/14/2008	2008R006765	THEFT-ALL OTHER-\$50 L/T \$500	5302 N GARLAND AVE	7 / 13
3/18/2008	2008R007085	THEFT OF FIREARM	2345 APOLLO RD	7 / 12
3/19/2008	2008R007125	THEFT-ALL OTHER-\$1,500 L/T \$20,000	4010 N JUPITER	7 / 11
3/21/2008	2008R007347	THEFT-SHOPLIFTING-\$50 L/T \$500	5302 N GARLAND AVE	7 / 13
3/21/2008	2008R007332	THEFT-SHOPLIFTING-L/T \$50	5302 N GARLAND AVE	7 / 13
3/21/2008	2008R007343	THEFT-SHOPLIFTING-L/T \$50	5302 N GARLAND AVE	7 / 13
3/22/2008	2008R007411	THEFT-FROM PERSON	2434 BELTLINE	7 / 14
3/24/2008	2008R007555	THEFT-ALL OTHER-\$1,500 L/T \$20,000	2811 N SHILOH RD	7 / 14
3/24/2008	2008R007608	THEFT-SHOPLIFTING-\$50 L/T \$500	5302 N GARLAND AVE	7 / 13
3/24/2008	2008R007609	THEFT-SHOPLIFTING-\$50 L/T \$500	5302 N GARLAND AVE	7 / 13
3/25/2008	2008R007653	THEFT-ALL OTHER-\$50 L/T \$500	3017 NUTMEG LN	7 / 14
3/25/2008	2008R007733	THEFT-ALL OTHER-\$50 L/T \$500	2420 N SHILOH RD	7 / 14
3/25/2008	2008R007694	THEFT-SHOPLIFTING-L/T \$50	5302 N GARLAND AVE	7 / 13
3/25/2008	2008R007713	THEFT-SHOPLIFTING-L/T \$50	5302 N GARLAND AVE	7 / 13
3/25/2008	2008R007743	THEFT-SHOPLIFTING-L/T \$50	5302 N GARLAND AVE	7 / 13
3/27/2008	2008R007882	THEFT-ALL OTHER-\$50 L/T \$500	5301 N GARLAND AVE	7 / 12
3/27/2008	2008R007895	THEFT-SHOPLIFTING-L/T \$50	5302 N GARLAND AVE	7 / 13
3/28/2008	2008R007967	THEFT-ALL OTHER-\$1,500 L/T \$20,000	2113 DIAMOND OAKS DR	7 / 14
3/28/2008	2008R007986	THEFT-ALL OTHER-\$50 L/T \$500	4662 N JUPITER RD	7 / 11
3/28/2008	2008R008007	THEFT-ALL OTHER-\$50 L/T \$500	3401 W BUCKINGHAM	7 / 14
3/29/2008	2008R008073	THEFT-ALL OTHER-\$1,500 L/T \$20,000	5129 N GARLAND AVE	7 / 12
3/30/2008	2008R008187	THEFT-SHOPLIFTING-L/T \$50	5302 N GARLAND AVE	7 / 13

Total: 40

UNAUTHORIZED USE MOTOR VEH

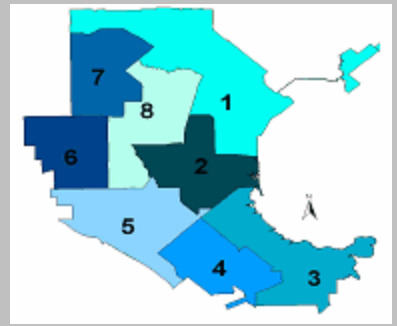
3/1/2008	2008R005487	UNAUTHORIZED USE MOTOR VEHICLE	2910 COLLINS BLVD	7 / 11
3/3/2008	2008R005632	UNAUTHORIZED USE MOTOR VEHICLE	5413 NAAMAN FOREST BLVD	7 / 12
3/22/2008	2008R007393	UNAUTHORIZED USE MOTOR VEHICLE-(CRIM ATT)	2609 SAM HOUSTON DR	7 / 14



Selected Offenses by Council District

March 2008

Murder, Sexual Assault, Robbery, Aggravated Assault, Burglary,
Theft, Unauthorized Use Motor Vehicle



Total: 3

DISTRICT TOTAL: 107